



Community Meeting

CHARCOT AVENUE EXTENSION PROJECT



March 22, 2017

Meeting Purpose

CHARCOT AVENUE EXTENSION PROJECT



The Charcot Avenue Extension was added to **San Jose General Plan** in **August 1994** by the City Council.

City moving forward with design, a process that includes an **Environmental Analysis** of its impacts.

Meeting Purpose

- **Provide** Information about Project
- **Describe** Approval Process that will Occur
- **Inform** You of Upcoming Opportunities for Public Input
- **Answer** Your Questions

San Jose General Plan

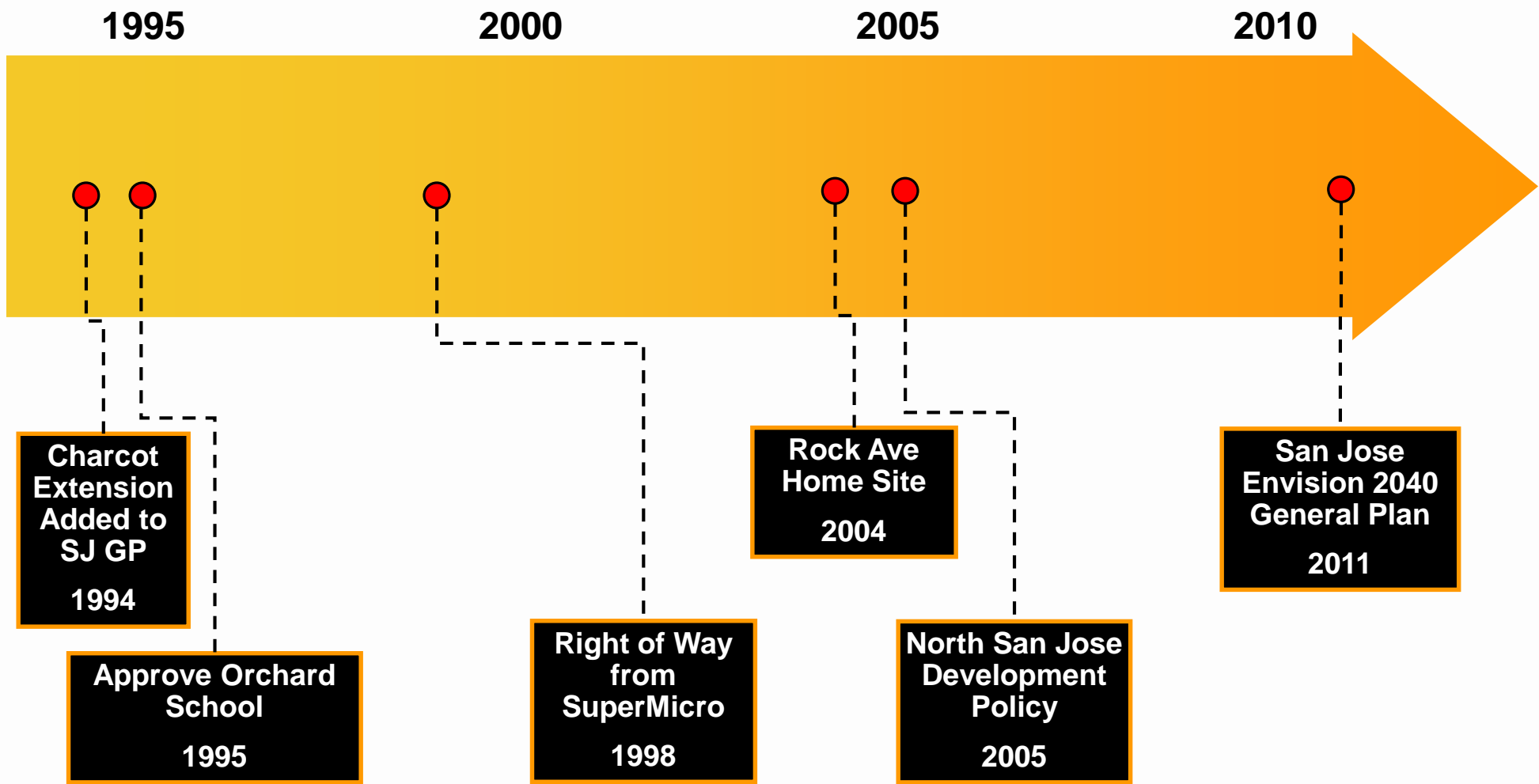
CHARCOT AVENUE EXTENSION PROJECT

San Jose 2020 General Plan (Approved in 1994)

- **North San Jose Area**
- **Add Traffic Capacity Across I-880**
- **Added 2 Transportation Improvements:**
 1. *Widen Tasman Drive from 4 to 6 lanes between Zanker Road and I-880*
 2. *Widen Charcot Avenue from 2 to 4 lanes and **Extend Charcot Avenue** to Old Oakland Rd*



Timeline



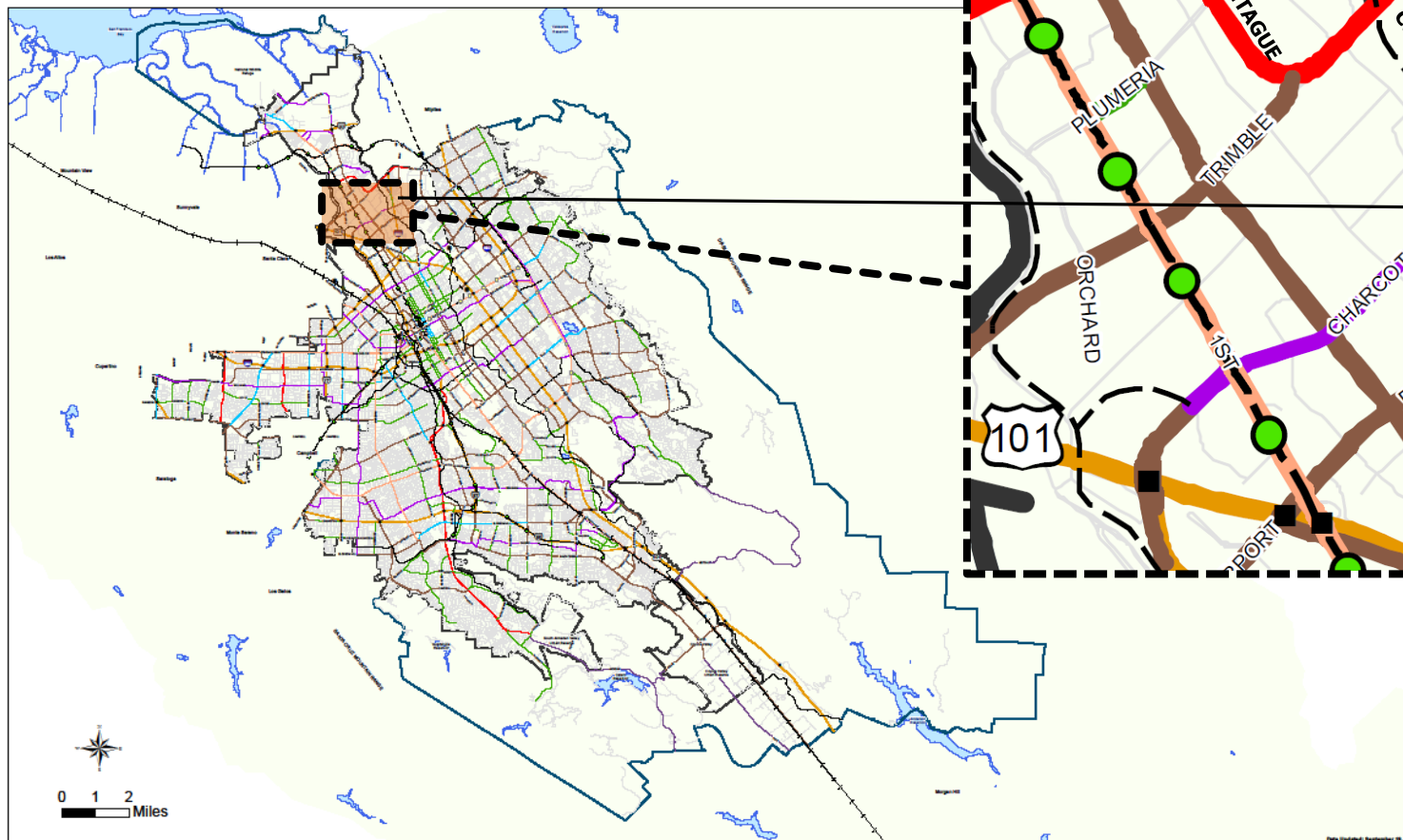
San Jose General Plan

CHARCOT AVENUE EXTENSION PROJECT

Envision San Jose 2040 General Plan
(Approved in 2011)



TRANSPORTATION NETWORK DIAGRAM



Project Purpose & Objectives



Purpose

Improve **Connectivity** in Region with
Safe Multi-modal Facility

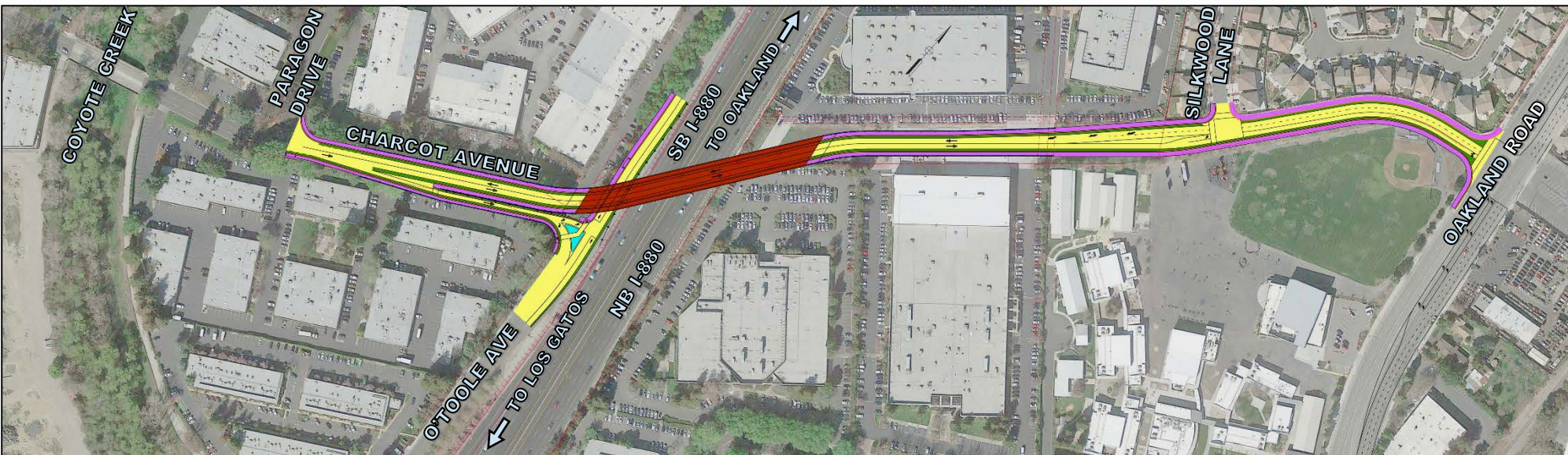
Objectives include:

- **Improve** Connectivity
- **Increase** Capacity
- **Provide** Safe Bicycle/Pedestrian Route

Project Description

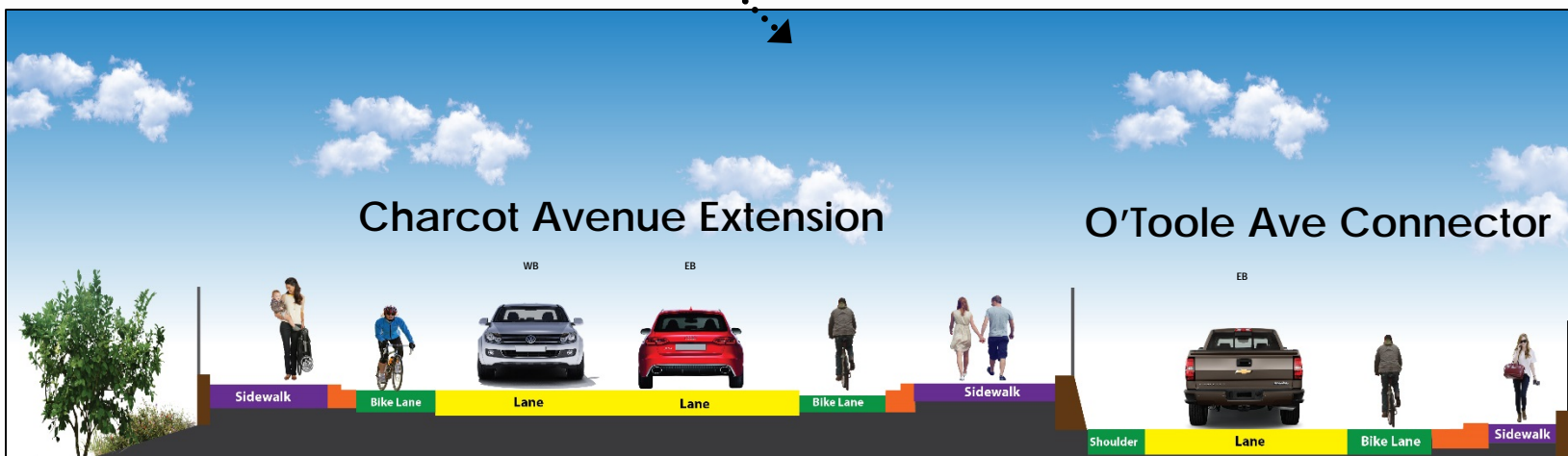
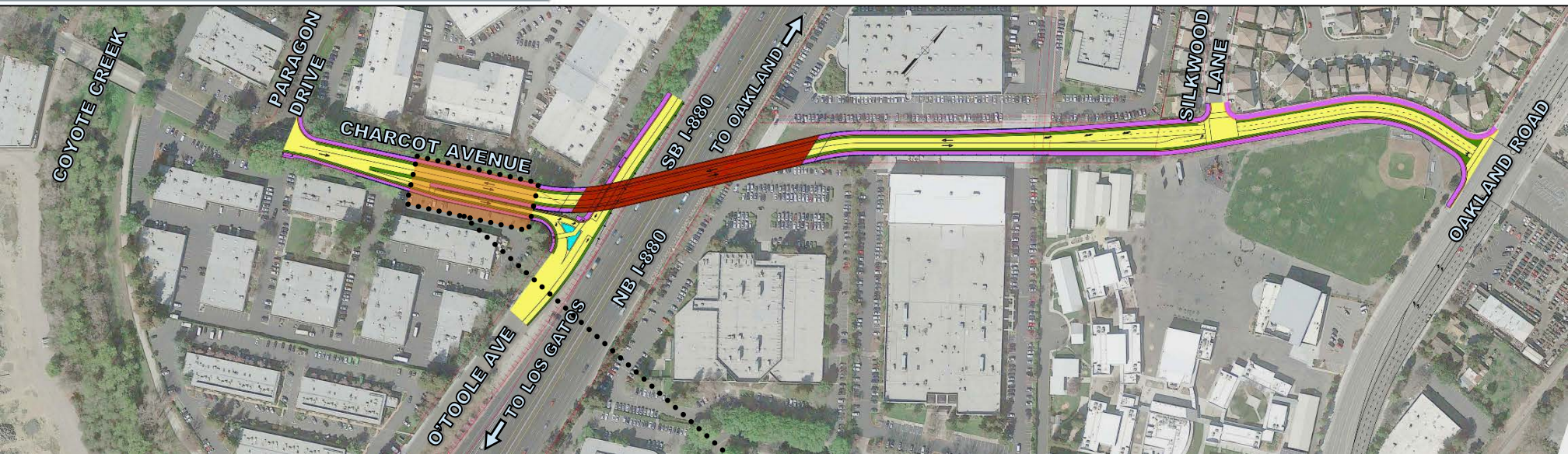
CHARCOT AVENUE EXTENSION PROJECT

- **Extend** Charcot Ave from O'Toole Ave to Oakland Rd
- **Install** Bicycle/Ped Facilities from Oakland Rd to **Future** Coyote Creek Trail
- **Construct** Bridge Structure over I-880
- **Preserve** EB Connectivity to O'Toole Ave



Project Limits and Sections

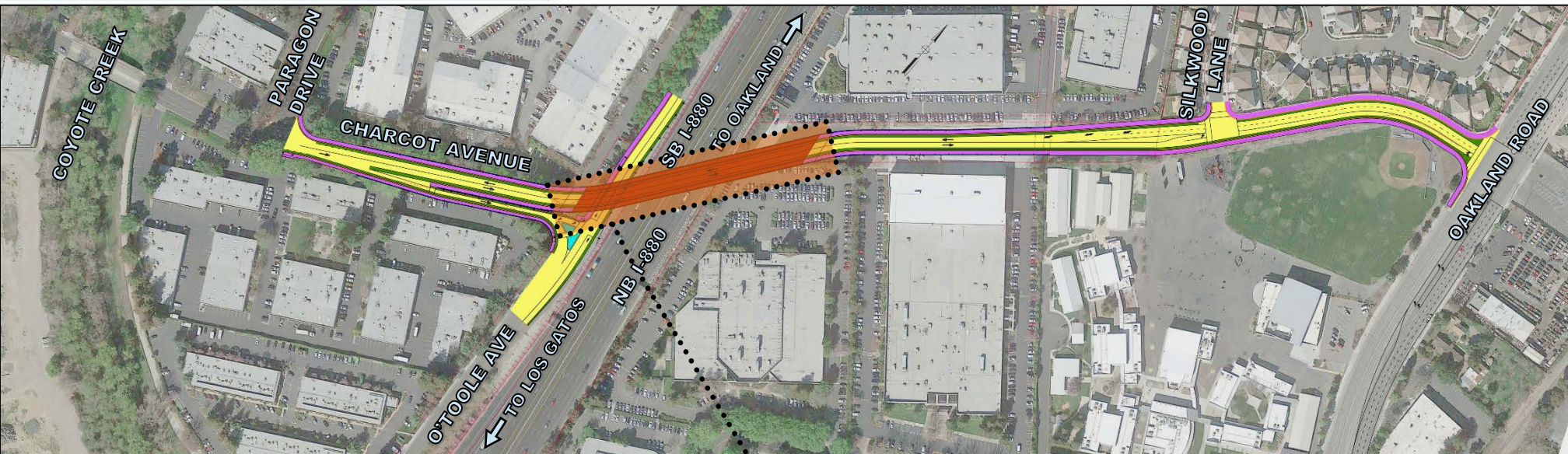
CHARCOT AVENUE EXTENSION PROJECT



Charcot Avenue Extension Section (Approaching O'Toole Avenue)

Project Limits and Sections

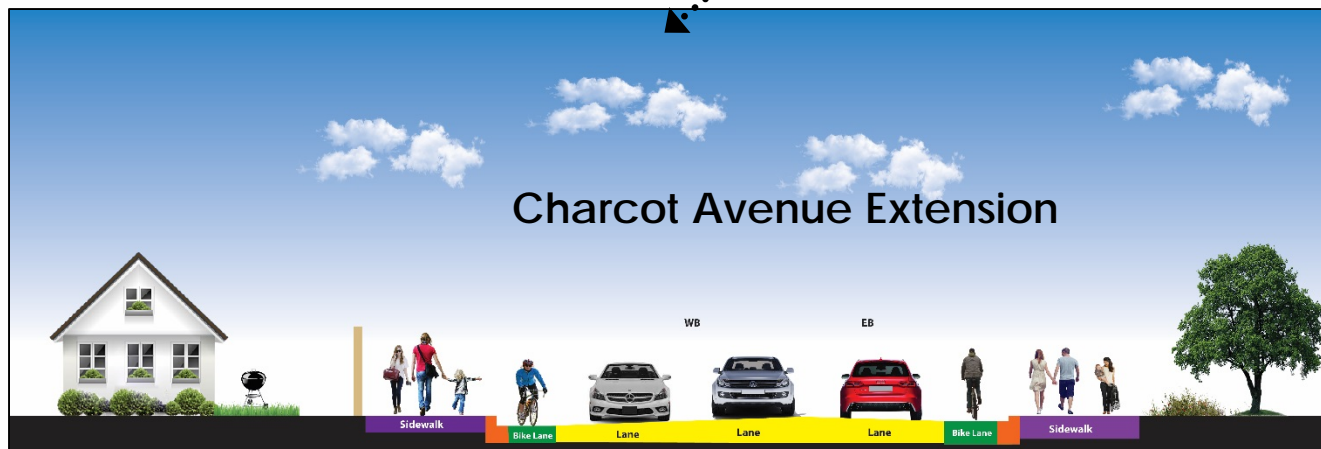
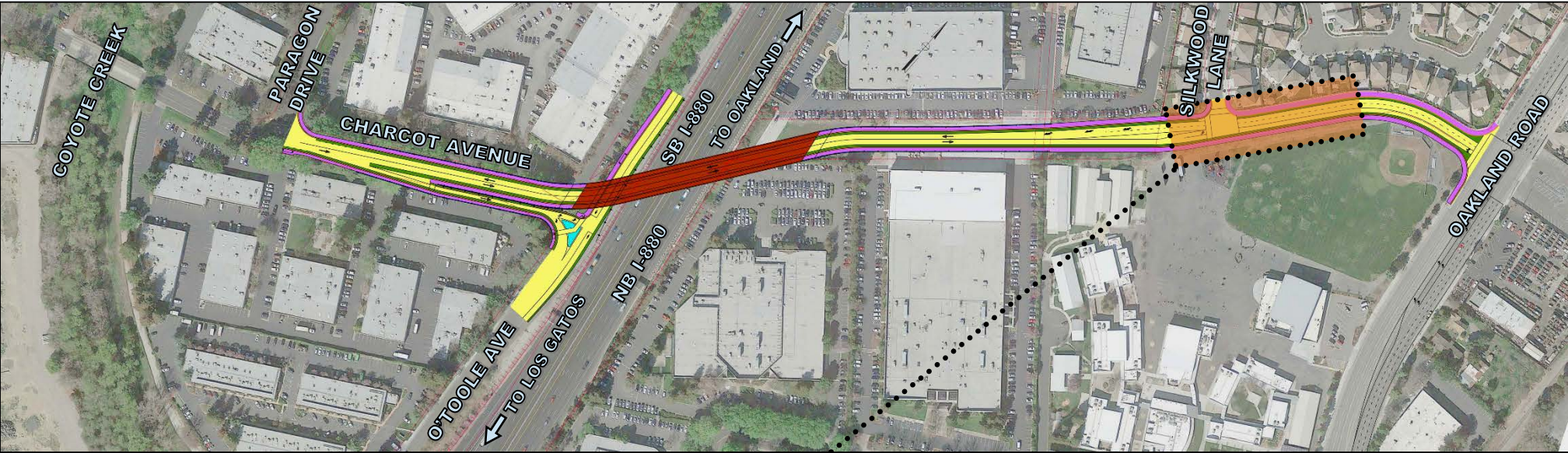
CHARCOT AVENUE EXTENSION PROJECT



Charcot Avenue Extension Elevation (Spanning I-880)

Project Limits and Sections

CHARCOT AVENUE EXTENSION PROJECT



Charcot Avenue Extension Section (Approaching Old Oakland Road)

Environmental Process

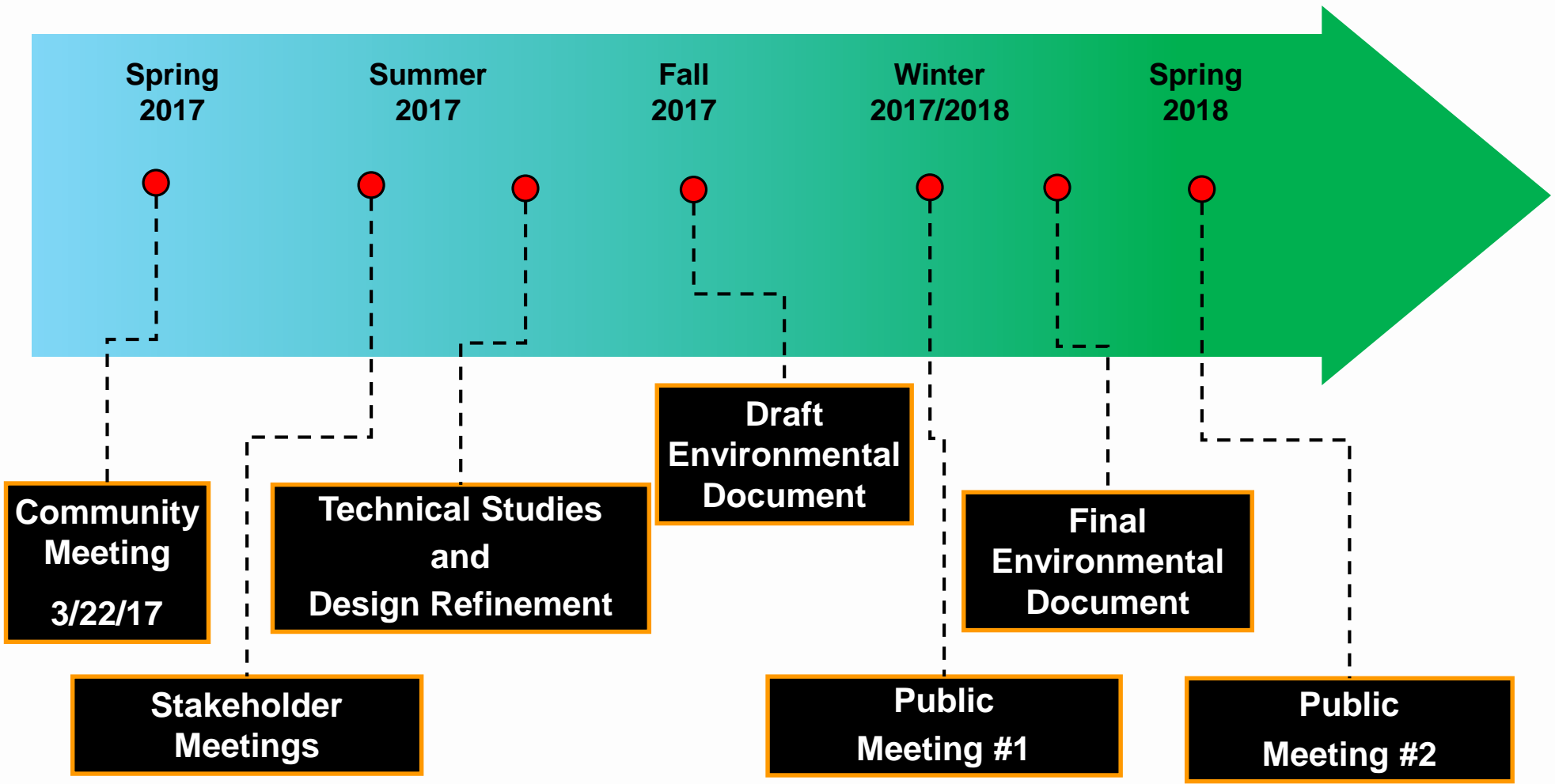


Environmental Process California Environmental Quality Act

- Design **Refinements**
- Technical **Studies and Analysis**
- Stakeholder / Community **Meetings**
- **Draft** Environmental Document
- Community **Input** / Public **Meetings**
- **Final** Environmental Document



Schedule/ Next Steps





Questions and Closing

CHARCOT AVENUE EXTENSION PROJECT



Open to Questions...

